

**Atmospheric Resonance & the Evolution of Jetstream 2.0:**  
*Synoptic Dynamics, Northeast Oregon Topography, & the Fragility of  
High-Elevation Mutualisms*

*CLIMATE BREAKDOWN Reports audio playlist*

<https://soundcloud.com/cliff-crego/sets/climate-breakdown-reports>

Composed with **GEMINI AI...** by **Cliff CREGO** crego@picture-poems.com  
I.12.2026

***RIGHT ACTION IN THE FACE OF RUNAWAY CLIMATE CHANGE?***

*The root of Climate Change isn't carbon;  
It's the destructive nature of thought itself.*

*I wrongly divide myself from the world;  
Everything other I either ignore or fear,  
or seek to control or destroy.*

*The Geometry of Life is not two guns pointed  
at each other; it's a circle.*

*We're all Brothers & Sisters, you & I,  
the Rock, the River, the Tree, the Sky.*

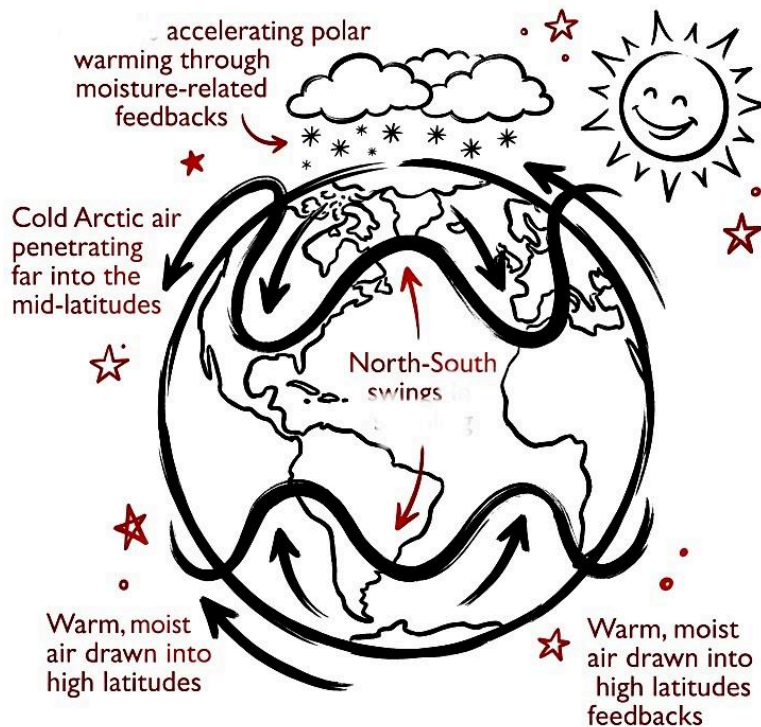
*Our war against Nature, against ourselves, only ends  
with a revolution of thought and consciousness.*

**T**he Earth's atmospheric circulation is currently undergoing a fundamental reorganization, transitioning from the relatively predictable, zonally dominant patterns of the Holocene into a high-amplitude, non-linear state frequently termed Jetstream 2.0. This new configuration is characterized by a significant reduction in the meridional temperature gradient, the emergence of quasi-resonant amplification of planetary waves, and the increasing persistence of blocking features such as the Ridiculously Resilient Ridge. These shifts are not merely meteorological abstractions; they manifest in specific geographic contexts, such as the Eagle Cap Wilderness of Northeast Oregon, where the traditional hydro-climatic cycles are being replaced by a volatile sequence of hydroclimate whiplash. At the ecological level, these atmospheric disruptions threaten to dismantle ancient biological partnerships, most notably the obligate mutualism between the Whitebark pine (*Pinus albicaulis*) and the Clark's nutcracker (*Nucifraga columbiana*). Understanding this new jet stream configuration requires a synthesis of fluid dynamics, regional topography, and conservation biology, necessitating a novel lexicon to describe a climate system that is increasingly defined by stasis and resonance rather than fluid progression.

## **The Thermodynamic Foundation of Jetstream 2.0: *Arctic Amplification and Gradient Erosion***

**T**he primary driver of the Northern Hemisphere's polar jet stream is the temperature differential between the cold Arctic and the warmer mid-latitudes. In the classical model, this gradient sustains a strong, west-to-east (zonal) flow that acts as a robust barrier between air masses. However, research led by Dr. Jennifer Francis and colleagues highlights that the Arctic is warming at a rate two to three times faster than the global average, a phenomenon known as Arctic Amplification. This disproportionate warming is largely driven by the loss of sea ice, which reduces the surface albedo and allows the Arctic Ocean to absorb and later release vast amounts of solar energy.

As the Arctic warms, the meridional temperature gradient ( $\nabla T$ ) weakens. According to the thermal wind relationship, the vertical shear of the geostrophic wind is directly proportional to this horizontal temperature gradient. Consequently, a reduced gradient leads to a weakening of the upper-level westerly winds that constitute the jet stream. A weaker jet stream is inherently more susceptible to perturbations, causing it to deviate from a straight path into a highly sinuous, meridional configuration. These large-scale north-south swings allow cold Arctic air to penetrate far into the mid-latitudes while simultaneously drawing warm, moist air into high latitudes, further accelerating polar warming through moisture-related feedbacks.



## ESSENTIAL DATA

Term	Arctic Amplification	Impact on Jetstream 2.0
Mechanism	Reduced albedo/sea ice loss	
Primary Driver	Greenhouse gas forcing	
Impact on Jetstream 2.0	Weakened westerly winds; increased sinuosity	
Meridional Gradient	Thermal wind balance	
	Polar vs. Tropical $\Delta T$	
Impact on Jetstream 2.0	Shift from zonal to meridional flow patterns	
Moisture Feedback	Latent heat release	
	Evaporation/Cloud formation	
Impact on Jetstream 2.0	Atmospheric warming; persistent cloud trapping	
Diabatic Heating	PV modification	
	Extratropical cyclones	
Impact on Jetstream 2.0	Local intensification/poleward jet shifts	

The complexity of this transition is exacerbated by a "tug-of-war" between surface-level polar warming and upper-tropospheric tropical warming. While Arctic Amplification tends to weaken the jet and favor equatorward shifts or increased waviness, tropical warming—driven by increased water vapor and latent heat—can strengthen the upper-level gradient and favor poleward shifts. Current climate models often struggle to simulate the full magnitude of these trends, particularly in the North Pacific, suggesting that the observed changes in jet stream behavior are occurring faster than predicted.

## Quasi-Resonant Amplification and the Physics of Planetary Wave Trapping

A critical component of the Jetstream 2.0 configuration is the phenomenon of **Quasi-Resonant Amplification** (QRA), a theory pioneered by the Potsdam-Institut für Klimafolgenforschung (PIK) and researchers such as Stefan Rahmstorf and Michael Mann. QRA provides a physical explanation for the sudden and persistent emergence of extreme weather events, such as the 2021 Pacific Northwest Heat Dome.

### The Mechanism of Rossby Wave Trapping


Planetary Rossby waves are large-scale oscillations in the atmosphere's pressure field. The propagation of these waves is governed by the conservation of potential vorticity. Under certain atmospheric conditions—specifically when the zonal wind profile develops a "double-peak" or specific latitudinal structures—planetary waves with certain zonal wave numbers (typically  $m =$

6, 7, or 8) become trapped within a mid-latitude waveguide.

When waves are trapped, their energy cannot disperse toward the equator or the poles. If these trapped waves are forced by stationary sources such as topography or land-ocean temperature contrasts, they can enter a state of resonance. In this state, the wave amplitude grows exponentially, leading to a "locked" jet stream pattern where deep ridges and troughs remain stationary for extended periods. This stasis is the primary cause of prolonged heatwaves and flooding events, as the weather systems associated with these waves move eastward very slowly or not at all.

## Statistical Trends and Forcing Factors

Evidence suggests that the frequency of QRA events has tripled since 1950, a trend directly tied to anthropogenic warming. The increase in resonance is driven by changes in the temperature profile of the troposphere and the increasing thermal contrast between the rapidly warming landmasses and the relatively cooler oceans during summer months.



wave number (m)	typical result	associated extreme event
m = 6	massive, slow-moving waves	2003 european heatwave
m = 7	persistent meridional flow	2010 russian heatwave/pakistan floods
m = 8	highly stationary ridges	2011 us heatwave; 2021 pnw heat dome

Mathematical analysis of these events highlights that for resonance to occur, the waves must be arrested within the troposphere, preventing the leakage of wave energy into the stratosphere. The "fast-get-faster" dynamic of the upper-level jet, combined with the "expanding atmospheric sponge," creates an environment where these resonant waves can produce moisture deficits, which then feed back into the system by reducing evaporative cooling and further amplifying local temperatures.

# The *Ridiculously Resilient Ridge* and Hydroclimate Whiplash

**W**hile QRA describes the global wave dynamics, the Ridiculously Resilient Ridge (RRR) represents the regional manifestation of persistence over the North Pacific and the Western United States. Coined by Daniel Swain, the RRR is a persistent high-pressure anticyclone that has fundamentally altered the precipitation patterns of the West Coast.

## Architecture of the Triple R

The **RRR** acts as an atmospheric block, diverting the mid-latitude "storm track"—the path usually taken by winter cyclones—northward into Alaska and Canada and away from Oregon and California. This configuration was a primary driver of the 2011–2017 California drought and has become increasingly common as the Arctic-to-mid-latitude temperature gradient weakens. The ridge is often associated with "**The Blob**," a large area of anomalously warm ocean water in the North Pacific. While "The Blob" was initially thought to be a driver of the ridge, current research suggests it is a feedback effect: the persistence of the high-pressure system reduces vertical ocean mixing and storm activity, allowing the surface water to heat up, which in turn helps maintain the atmospheric ridge above it.

## The Expanding Atmospheric Sponge

A core concept in Daniel Swain's research is "hydroclimate whiplash," defined by rapid swings between extreme drought and extreme precipitation. This whiplash is driven by the atmosphere's water-vapor holding capacity, which increases exponentially with temperature according to the Clausius-Clapeyron relation (approximately 7% per degree Celsius). Swain describes this as an "expanding atmospheric sponge."

During the persistent dry periods created by the RRR, the "thirsty" atmosphere aggressively extracts moisture from soils and vegetation, leading to exceptionally high levels of aridity and increased fire risk. When the jet stream finally shifts and the ridge breaks down, the "sponge" can release massive amounts of water in intense "atmospheric river" events, leading to flooding that follows immediately on the heels of drought. This whiplash sequence is particularly dangerous for ecosystems like the **Blue Mountains of Northeast Oregon**, where vegetation is first stressed by extreme drying and then subjected to soil erosion and flood-driven debris flows.

## Regional Synthesis: *Northeast Oregon and the Eagle Cap Wilderness*

**T**he macro-scale shifts of Jetstream 2.0 interact with the complex topography of Northeast Oregon to produce specific regional climate stressors. The Eagle Cap Wilderness, located within the Wallowa-Whitman National Forest, serves as a critical alpine laboratory for these

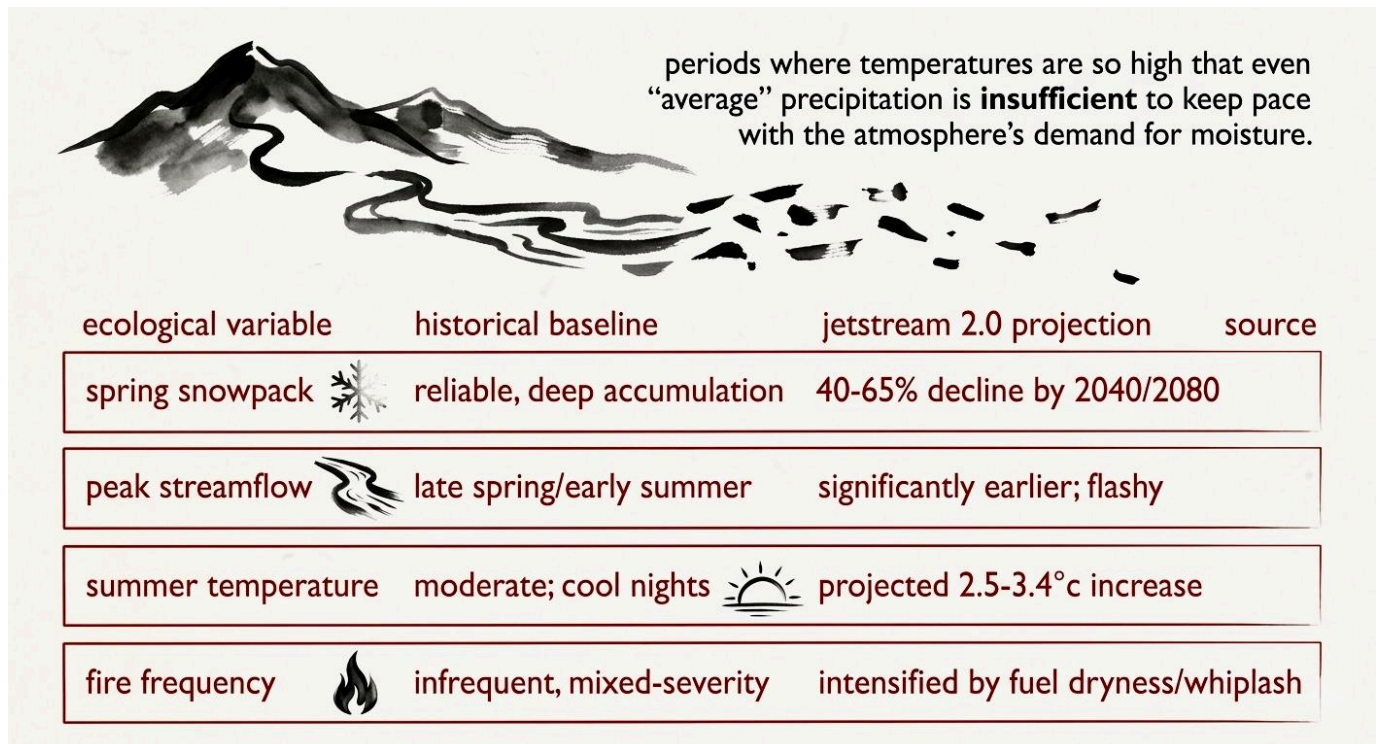
changes.

## Topographic Influences and Hydrological Shifts

Northeast Oregon (Climate Division 8) is defined by its position in the rain shadow of the Cascade Range. Precipitation in the Blue Mountains is often orographically enhanced as air masses are forced over the Wallowas, but this process is highly dependent on the strength and position of the jet stream. Under the "Jetstream 2.0" configuration, the region has seen:

1. **Diminishing Snowpack:** Warmer winter temperatures are causing a transition from snow-dominated to rain-dominated systems. By 2040, early spring snowpacks in the Cascades and Blue Mountains are projected to decline by up to 40-65%.
2. **Earlier Peak Flows:** The reduction in snowpack leads to earlier spring runoff, leaving the region more vulnerable to late-summer drought and water scarcity.
3. **The Winter Dipole:** The Eagle Cap is frequently caught in the western half of the "North American winter dipole," a pattern where the RRR brings record warmth to the West while the Eastern US experiences anomalous cold.

The Eagle Cap Wilderness, with its elevations reaching up to 2,988 meters, has historically acted as a "water tower" for the region's farms and ranches. However, the persistence of blocking ridges is leading to "invisible" droughts—periods where temperatures are so high that even "average" precipitation is insufficient to keep pace with the atmosphere's demand for moisture.



# Climate Indicator Species: *The Whitebark Pine and Clark's Nutcracker*

The ecological consequences of the new jet stream configuration are most poignantly observed in the decline of the **Whitebark pine** (*Pinus albicaulis*) and its obligate mutualist, the **Clark's nutcracker** (*Nucifraga columbiana*). These species are considered "linchpins" of the alpine ecosystem, providing food for grizzly bears and squirrels while stabilizing snowpack at high elevations.

## An Obligate Mutualism Under Siege

The Whitebark pine is unique among North American conifers because its cones are indehiscent—they do not open naturally to release seeds. Instead, the tree is entirely dependent on the Clark's nutcracker for seed dispersal. The nutcracker uses its specialized beak to extract the nutrient-rich seeds, caching up to 30,000 or more in the soil each year across a range of several kilometers. Seeds that remain unrecovered are the primary source of the next generation of trees.

However, Jetstream 2.0 has introduced a triad of climate-driven threats that are dismantling this partnership:

1. **Mountain Pine Beetle Infestation:** Warmer winter temperatures (resulting from the RRR and AA) allow the native mountain pine beetle to survive at higher elevations and complete their life cycles more rapidly, leading to widespread mortality in mature Whitebark stands.
2. **White Pine Blister Rust:** This introduced fungus (*Cronartium ribicola*) thrives in the increasingly humid and variable conditions of a warming atmosphere, choking off nutrients to the tree's needles and branches.
3. **Loss of Climatic Niche:** Research led by **Sean Parks** indicates that up to 80% of current Whitebark pine habitat will become climatically unsuitable by the middle of this century. As the jet stream brings more persistent heat and drought to Northeast Oregon, the tree is literally being "pushed off the mountain," as there is no higher elevation habitat for it to colonize.

## The Nutcracker Threshold

A critical concern for the Eagle Cap Wilderness is the "nutcracker threshold." As Whitebark pine populations decline due to beetles and blister rust, the density of cone production may fall below the level necessary to attract and sustain Clark's nutcrackers. If the birds stop visiting these stands, the remaining trees lose their only means of regeneration. This leads to a feedback loop where the loss of the tree drives the loss of the bird, which in turn ensures the extinction of the tree.

Furthermore, the loss of Whitebark pine has profound hydrological implications. The tree's canopy acts as a "natural snow fence," shading the snowpack and slowing its melt during the summer months. Without these trees, the snowmelt in the Eagle Cap becomes faster and more erratic, compounding the "whiplash" effects described by Swain and threatening the water

supply for downstream communities.

## **A New Language for a New Jetstream: *Communication & Literacy***

**T**he emergence of Jetstream 2.0 requires a shift in scientific communication. Traditional meteorological terms are often inadequate for explaining the non-linear, persistent, and resonant nature of the modern atmosphere. As the "Greta Thunberg Effect" and others have noted, treating a crisis as a crisis requires a language that reflects the gravity and structural changes of the system.

### **The Need for Non-Linear Terminology**

Our brains have evolved to respond to immediate, linear dangers, not the slow, persistent stasis of a trapped Rossby wave. To address this, a new lexicon is emerging in the work of Francis, Swain, and PIK:

- **Persistent Stasis:** Replacing "static weather" to describe the locked states created by QRA.
- **Atmospheric Sponge:** Moving beyond "humidity" to describe the exponential water-vapor holding capacity that drives both drought and flood.
- **Jetstream 2.0:** A term that implies a version-shift in the Earth's operating system, rather than a mere fluctuation within an old system.
- **Hydro-Oscillatory Whiplash:** A term that captures the violent transition between precipitation extremes that is becoming the new "normal" for the Pacific Northwest.

### **Scientific Literacy and Public Engagement**

Improving "climate literacy" is essential for public understanding of teleconnections—the way a heatwave in Oregon can be linked to sea ice loss in the Barents-Kara Sea. Visual information and historical context are vital tools in this effort, helping to break down the "dragons of inaction" that prevent people from responding to distant or complex threats.

**a new lexicon for a new reality.**



traditional term				
high pressure		blocking ridge/rrr	shift from temporary feature to persistent barrier	source
sinuosity		meridional stretching	emphasis on the extreme north-south elongation of flow	
drought		atmospheric sponging	emphasis on the active extraction of moisture by warm air	
variability		hydroclimate whiplash	emphasis on the rapidity and violence of state changes	
rossby wave		resonant waveguide	emphasis on the trapping and amplification of energy	

## Conclusion: *The Polycrisis of the Eagle Caps*

The transformation of the jet stream into its "2.0" configuration represents a fundamental breach of the Holocene's climatic stability. The work of **Dr. Jennifer Francis** on Arctic Amplification explains the weakening of the atmospheric engine, while the **Potsdam Institute's** research on Quasi-Resonant Amplification identifies the mechanisms by which that engine now frequently stalls. **Daniel Swain's** insights into the Ridiculously Resilient Ridge and hydroclimate whiplash provide the blueprint for the regional impacts that are now unfolding across the Western United States.

In Northeast Oregon, this global disruption is written into the landscape of the Eagle Cap Wilderness. The 80% loss of Whitebark pine habitat is not an isolated ecological tragedy but a direct consequence of a jet stream that has become wavier, slower, and more prone to resonance. The **failure of the Whitebark-Nutcracker mutualism** is a sentinel event, warning of a future where the high-elevation "water towers" of the world no longer function to regulate the lifeblood of the valleys below.

The necessity for a "new language" is not merely academic; it is a tool for survival. By naming the RRR, the Atmospheric Sponge, and Quasi-Resonant Amplification, we begin to map the new territory of a warming world. We must recognize that the "new configuration" is one of non-linearity and stasis—a system where the jet stream no longer simply moves weather along, but locks it in place, forcing ecosystems and human societies into a state of permanent whiplash. The survival of the Whitebark pine in the Eagle Caps will depend on our ability to

understand these resonant forces and implement restoration strategies that acknowledge the radical instability of the new atmospheric regime.

## Works cited

1. Linkages Between Arctic Warming and Mid-Latitude Weather Patterns - National Academies of Sciences, Engineering, and Medicine, <https://www.nationalacademies.org/read/18727/chapter/2>
2. Is a changing Arctic influencing weather in the mid-latitudes? - SciencePoles, <http://www.sciencepoles.org/interview/is-a-changing-arctic-influencing-weather-in-the-mid-latitudes>
3. Shifting Winds: How a wavier polar jet stream causes extreme ..., <https://arctic-council.org/news/shifting-winds-how-a-wavier-polar-jet-stream-causes-extreme-weather-events/>
4. Scientists discuss how strongly a warming Arctic is implicated in extreme weather, <https://www.carbonbrief.org/scientists-discuss-how-strongly-a-warming-arctic-is-implicated-in-extreme-weather/>
5. Evidence linking rapid Arctic warming to mid-latitude weather patterns - PubMed Central, <https://pmc.ncbi.nlm.nih.gov/articles/PMC4455715/>
6. (PDF) Modification of the winter North Atlantic jet stream due to anthropogenic climate change - ResearchGate, [https://www.researchgate.net/publication/373067878\\_Modification\\_of\\_the\\_winter\\_North\\_Atlantic\\_jet\\_stream\\_due\\_to\\_anthropogenic\\_climate\\_change](https://www.researchgate.net/publication/373067878_Modification_of_the_winter_North_Atlantic_jet_stream_due_to_anthropogenic_climate_change)
7. Jet Stream Weirdness: Detailed Overview on the Latest Science and Effects - Reddit, [https://www.reddit.com/r/collapse/comments/1n8s1lb/jet\\_stream\\_weirdness\\_detailed\\_overview\\_on\\_the/](https://www.reddit.com/r/collapse/comments/1n8s1lb/jet_stream_weirdness_detailed_overview_on_the/)
8. Quasiresonant amplification of planetary waves and recent Northern Hemisphere weather extremes - ResearchGate, [https://www.researchgate.net/publication/235778224\\_Quasiresonant\\_amplification\\_of\\_planetary\\_waves\\_and\\_recent\\_Northern\\_Hemisphere\\_weather\\_extremes](https://www.researchgate.net/publication/235778224_Quasiresonant_amplification_of_planetary_waves_and_recent_Northern_Hemisphere_weather_extremes)
9. Resonant planetary waves contributed to Pacific Northwest Heat ..., <https://www.pik-potsdam.de/en/news/latest-news/resonant-planetary-waves-contributed-to-pacific-northwest-heat-dome-event-of-2021>
10. Quasiresonant amplification of planetary waves and recent Northern Hemisphere weather extremes - Potsdam Institute for Climate Impact Research, [https://www.pik-potsdam.de/~stefan/Publications/Nature/Petoukhov%2BPNAS\\_2013.pdf](https://www.pik-potsdam.de/~stefan/Publications/Nature/Petoukhov%2BPNAS_2013.pdf)
11. Atmospheric Warming and Planetary Wave Amplification | Michael E. Mann, <https://michaelmann.net/atmospheric-warming-and-planetary-wave-amplification/>

12. Whiplash: How Big Swings in Precipitation Fueled the L.A. Fires - Yale E360, <https://e360.yale.edu/features/daniel-swain-interview>
13. Ridiculously Resilient Ridge, On the Road in the Central Valley, Don't-Miss Water Reads, <https://www.watereducation.org/western-water-e-mail-blast/ridiculously-resilient-ridge-road-central-valley-dont-miss-water-reads>
14. Ridiculously Resilient Ridge - Wikipedia, [https://en.wikipedia.org/wiki/Ridiculously\\_Resilient\\_Ridge](https://en.wikipedia.org/wiki/Ridiculously_Resilient_Ridge)
15. Rise of the 'Ridiculously Resilient Ridge': California drought patterns ..., <https://pangea.stanford.edu/d7-archive/sesd7/news/rise-ridiculously-resilient-ridge-california-drought-patterns-becoming-more-common/index.html>
16. Floods, droughts, then fires: Hydroclimate whiplash is speeding up globally, <https://www.universityofcalifornia.edu/news/floods-droughts-then-fires-hydroclimate-whiplash-speeding-globally>
17. Climate Change - Oregon Conservation Strategy, <https://www.oregonconservationstrategy.org/key-conservation-issue/climate-change/>
18. Climate change and hydrology in the Blue Mountains [Chapter 3 - USDA Forest Service, <https://www.fs.usda.gov/research/treesearch/download/54016.pdf>
19. Seventh Oregon Climate Assessment, <https://www.oregon.gov/odf/forestbenefits/documents/oregon-climate-assessment.pdf>
20. Whitebark pine could lose 80% of its western habitat to climate change, study finds, <https://www.kunr.org/local-stories/2025-09-29/western-whitebark-pine-lose-80-percent-habitat-climate-change-study>
21. Eagle Cap Wilderness Air Quality Report, 2012 - USDA Forest Service, <https://www.fs.usda.gov/air/documents/EagleCapWAQRpt-web.pdf>
22. Warmer climate could slash threatened whitebark pine territory ..., <https://news.mongabay.com/2025/10/warmer-climate-could-slash-threatened-whitebark-pine-territory-within-decades-study/>
23. Whitebark Pine Faces 80% Decline in Current Habitat by 2050: What That Means for Bears, Birds, Farmers, and Ranchers - CU Denver News, <https://news.ucdenver.edu/whitebark-pine-faces-80-decline-in-current-habitat-by-2050-what-that-means-for-bears-birds-farmers-and-ranchers/>
24. (PDF) Ecological Disaster or the Limits of Observation? Reconciling Modern Declines with the Long-Term Dynamics of Whitebark Pine Communities - ResearchGate, [https://www.researchgate.net/publication/264530175\\_Ecological\\_Disaster\\_or\\_the\\_Limits\\_of\\_Observation\\_Reconciling\\_Modern\\_Declines\\_with\\_the\\_Long-Term\\_Dynamics\\_of\\_Whitebark\\_Pine](https://www.researchgate.net/publication/264530175_Ecological_Disaster_or_the_Limits_of_Observation_Reconciling_Modern_Declines_with_the_Long-Term_Dynamics_of_Whitebark_Pine)

## Communities

25. Pinus albicaulis - USDA Forest Service, <https://www.fs.usda.gov/database/feis/plants/tree/pinalb/all.html> 26. The Importance of Wilderness to Whitebark Pine Research and Management - USDA Forest Service, [https://www.fs.usda.gov/rm/pubs/rmrs\\_p015\\_3/rmrs\\_p015\\_3\\_084\\_092.pdf](https://www.fs.usda.gov/rm/pubs/rmrs_p015_3/rmrs_p015_3_084_092.pdf)

27. Whitebark pine - The Oregon Encyclopedia, [https://www.oregonencyclopedia.org/articles/whitebark\\_pine/](https://www.oregonencyclopedia.org/articles/whitebark_pine/)

28. Climate Change & Whitebark Pine, <https://whitebarkfound.org/climate-change-whitebark-pine/>

29. Whitebark pine could lose 80% of its western habitat to climate change, study finds | KUNC, <https://www.kunc.org/2025-09-29/western-whitebark-pine-lose-80-percent-habitat-climate-change-study>

30. A physical concept in the press: the case of the Jet Stream - ResearchGate, [https://www.researchgate.net/publication/356630402\\_A\\_physical\\_concept\\_in\\_the\\_press\\_the\\_case\\_of\\_the\\_Jet\\_Stream](https://www.researchgate.net/publication/356630402_A_physical_concept_in_the_press_the_case_of_the_Jet_Stream)

